

**Byers Gill Solar
EN010139****6.4.8.1 Environmental Statement
Appendix 8.1 Historic Environment
Desk Based Assessment (HEDBA)****Figure 96****Part 1 of 2**

Planning Act 2008

APFP Regulation 5(2)(q)

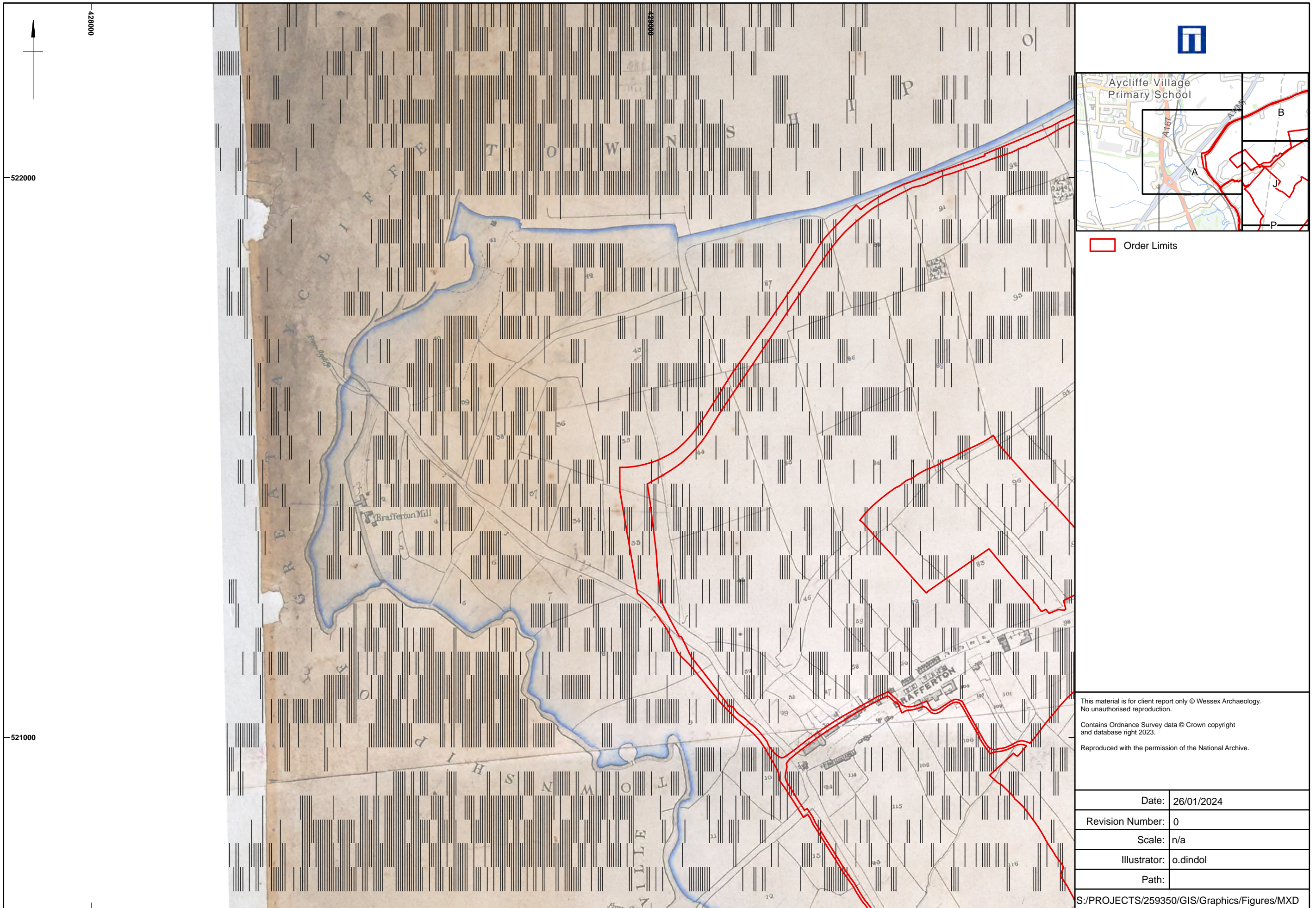
Infrastructure Planning (Applications: Prescribed Forms
and Procedure) Regulations 2009

Volume 6

February 2024

Revision C01





This material is for client report only © Wessex Archaeology.
No unauthorised reproduction.


Contains Ordnance Survey data © Crown copyright
and database right 2023.

Reproduced with the permission of the National Archive.

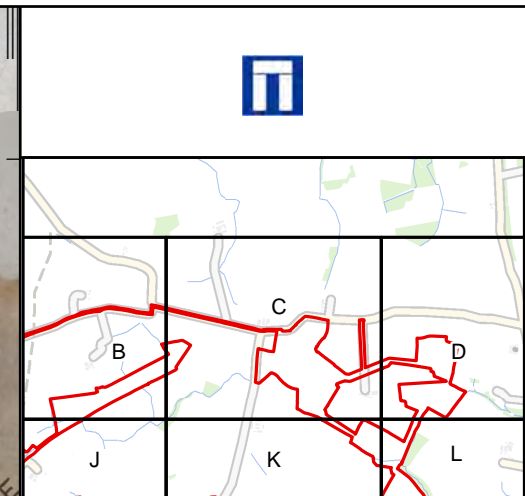
Date:	26/01/2024
Revision Number:	0
Scale:	n/a
Illustrator:	o.dindol
Path:	


S:/PROJECTS/259350/GIS/Graphics/Figures/MXD

Site and the Brafferton Parish Tithe Map(1840), Stainton Le Street ParishTithe Map (1839), Stillington Parish Tithe Map (1839), Bishopton Parish Tithe Map (1840), Redmarshall Parish Tithe Map (1840) and Carlton Parish Tithe Map (1840) (Sheet A) Figure 96



Site and the Brafferton Parish Tithe Map(1840), Stanton Le Street ParishTithe Map (1839), Stillington Parish Tithe Map (1839), Bishopton Parish Tithe Map (1840), Redmarshall Parish Tithe Map (1840) and Carlton Parish Tithe Map (1840) (Sheet B) Figure 97



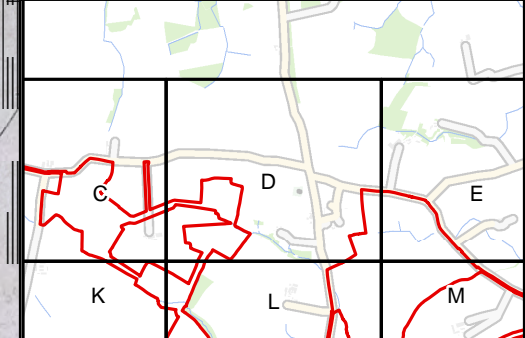

 Order Limits


This material is for client report only © Wessex Archaeology.
No unauthorised reproduction.
Contains Ordnance Survey data © Crown copyright
and database right 2023.
Reproduced with the permission of the National Archive.

Date:	26/01/2024
Revision Number:	0
Scale:	n/a
Illustrator:	o.dindol
Path:	

S:/PROJECTS/259350/GIS/Graphics/Figures/MXD

Site and the Brafferton Parish Tithe Map(1840), Stainton Le Street ParishTithe Map (1839), Stillington Parish Tithe Map (1839), Bishopton Parish Tithe Map (1840), Redmarshall Parish Tithe Map (1840) and Carlton Parish Tithe Map (1840) (Sheet C) Figure 98



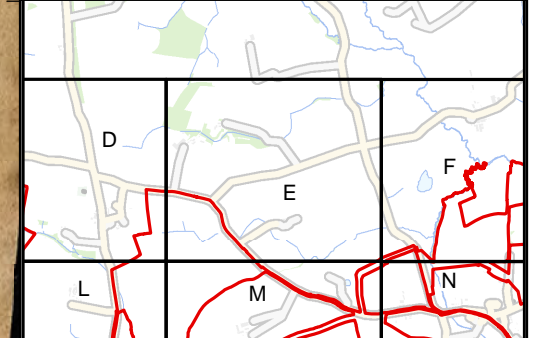

 Order Limits


This material is for client report only © Wessex Archaeology.
 No unauthorised reproduction.
 Contains Ordnance Survey data © Crown copyright
 and database right 2023.
 Reproduced with the permission of the National Archive.

Date:	26/01/2024
Revision Number:	0
Scale:	n/a
Illustrator:	o.dindol
Path:	

S:/PROJECTS/259350/GIS/Graphics/Figures/MXD

Site and the Brafferton Parish Tithe Map(1840), Stainton Le Street ParishTithe Map (1839), Stillington Parish Tithe Map (1839), Bishopton Parish Tithe Map (1840), Redmarshall Parish Tithe Map (1840) and Carlton Parish Tithe Map (1840) (Sheet D) Figure 99



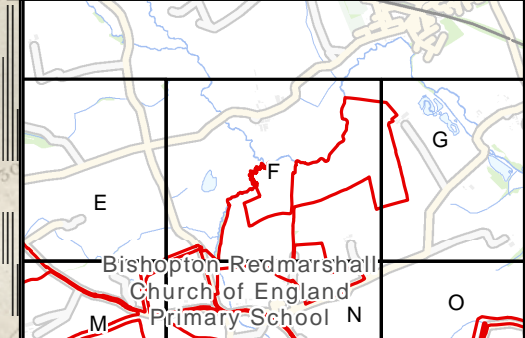
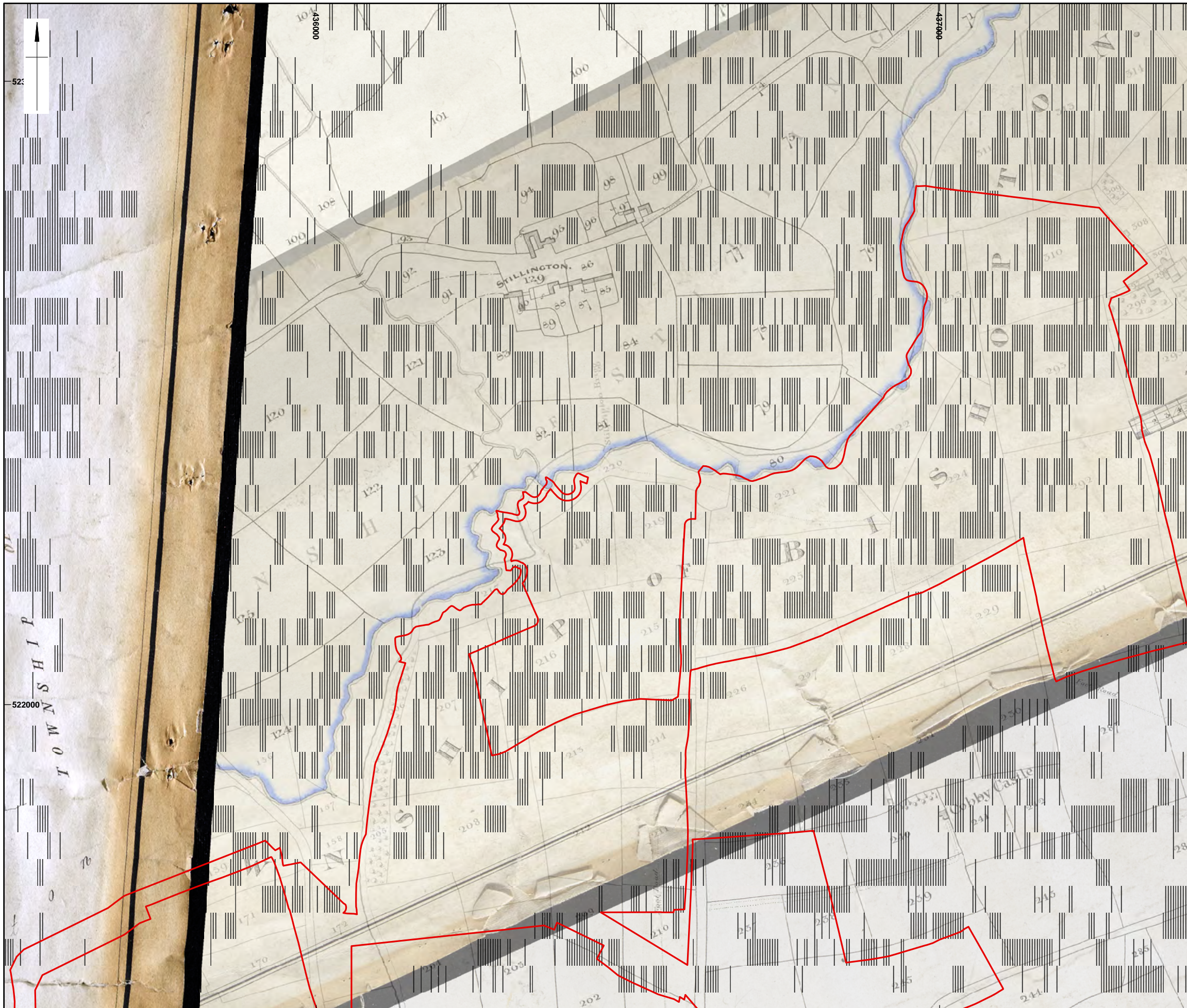
 Order Limits


This material is for client report only © Wessex Archaeology.
No unauthorised reproduction.
Contains Ordnance Survey data © Crown copyright
and database right 2023.
Reproduced with the permission of the National Archive.

Date:	26/01/2024
Revision Number:	0
Scale:	n/a
Illustrator:	o.dindol
Path:	

S:/PROJECTS/259350/GIS/Graphics/Figures/MXD

Site and the Brafferton Parish Tithe Map(1840), Stainton Le Street ParishTithe Map (1839), Stillington Parish Tithe Map (1839), Bishopton Parish Tithe Map (1840), Redmarshall Parish Tithe Map (1840) and Carlton Parish Tithe Map (1840) (Sheet E) Figure 100



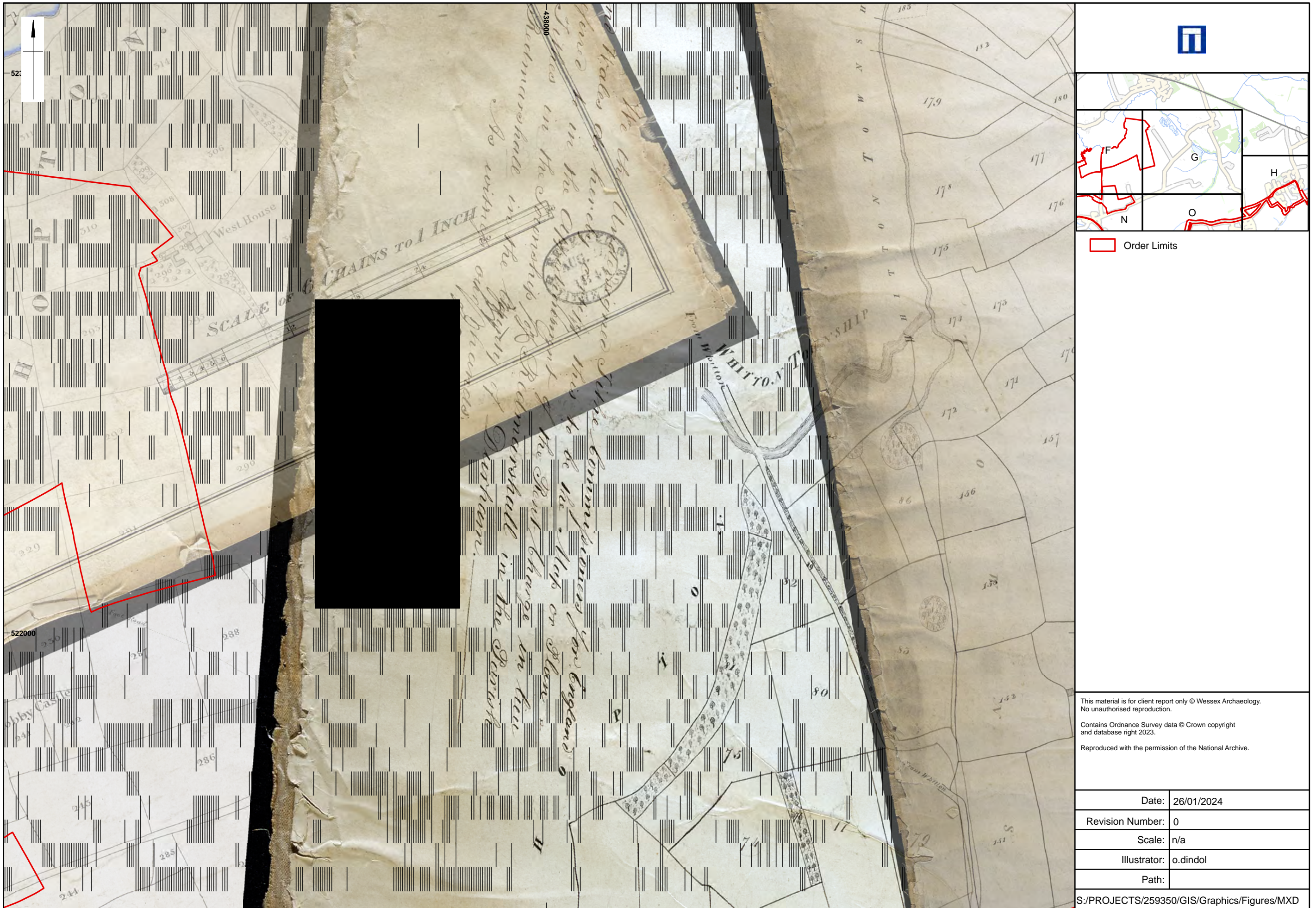
 Order Limits

This material is for client report only © Wessex Archaeology.
 No unauthorised reproduction.
 Contains Ordnance Survey data © Crown copyright
 and database right 2023.
 Reproduced with the permission of the National Archive.

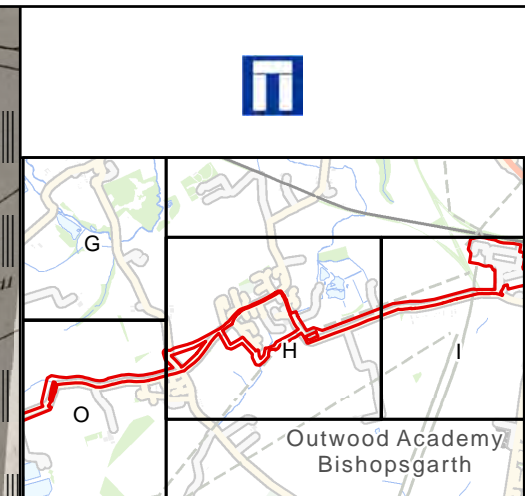
Date:	26/01/2024
Revision Number:	0
Scale:	n/a
Illustrator:	o.dindol
Path:	

S:/PROJECTS/259350/GIS/Graphics/Figures/MXD

Site and the Brafferton Parish Tithe Map(1840), Stainton Le Street ParishTithe Map (1839), Stillington Parish Tithe Map (1839), Bishopton Parish Tithe Map (1840), Redmarshall Parish Tithe Map (1840) and Carlton Parish Tithe Map (1840) (Sheet F) Figure 101



Site and the Brafferton Parish Tithe Map(1840), Stainton Le Street ParishTithe Map (1839), Stillington Parish Tithe Map (1839), Bishopton Parish Tithe Map (1840), Redmarshall Parish Tithe Map (1840) and Carlton Parish Tithe Map (1840) (Sheet G) Figure 102



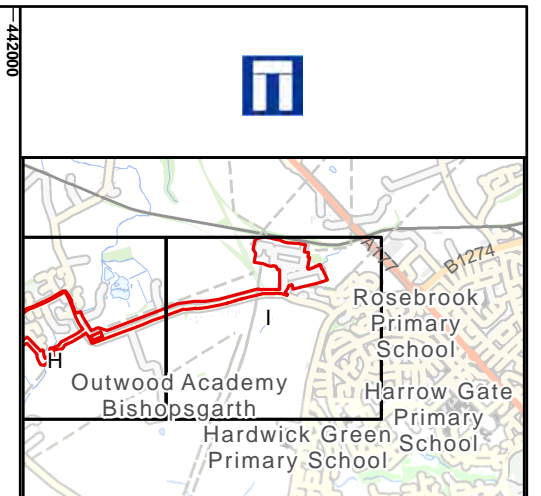
Order Limits

This material is for client report only © Wessex Archaeology.
 No unauthorised reproduction.
 Contains Ordnance Survey data © Crown copyright
 and database right 2023.
 Reproduced with the permission of the National Archive.

Date:	26/01/2024
Revision Number:	0
Scale:	n/a
Illustrator:	o.dindol
Path:	

S:/PROJECTS/259350/GIS/Graphics/Figures/MXD

Site and the Brafferton Parish Tithe Map(1840), Stainton Le Street ParishTithe Map (1839), Stillington Parish Tithe Map (1839), Bishopton Parish Tithe Map (1840), Redmarshall Parish Tithe Map (1840) and Carlton Parish Tithe Map (1840) (Sheet H) Figure 103



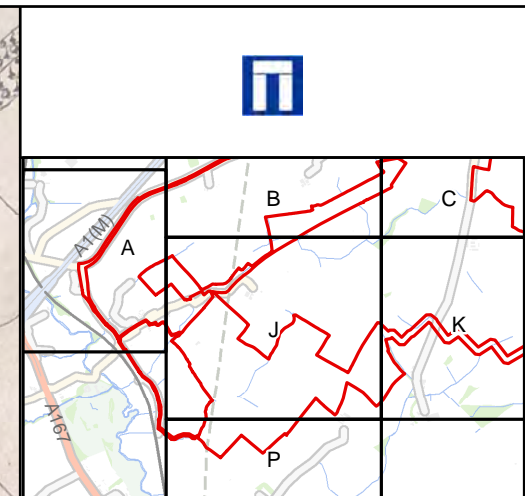
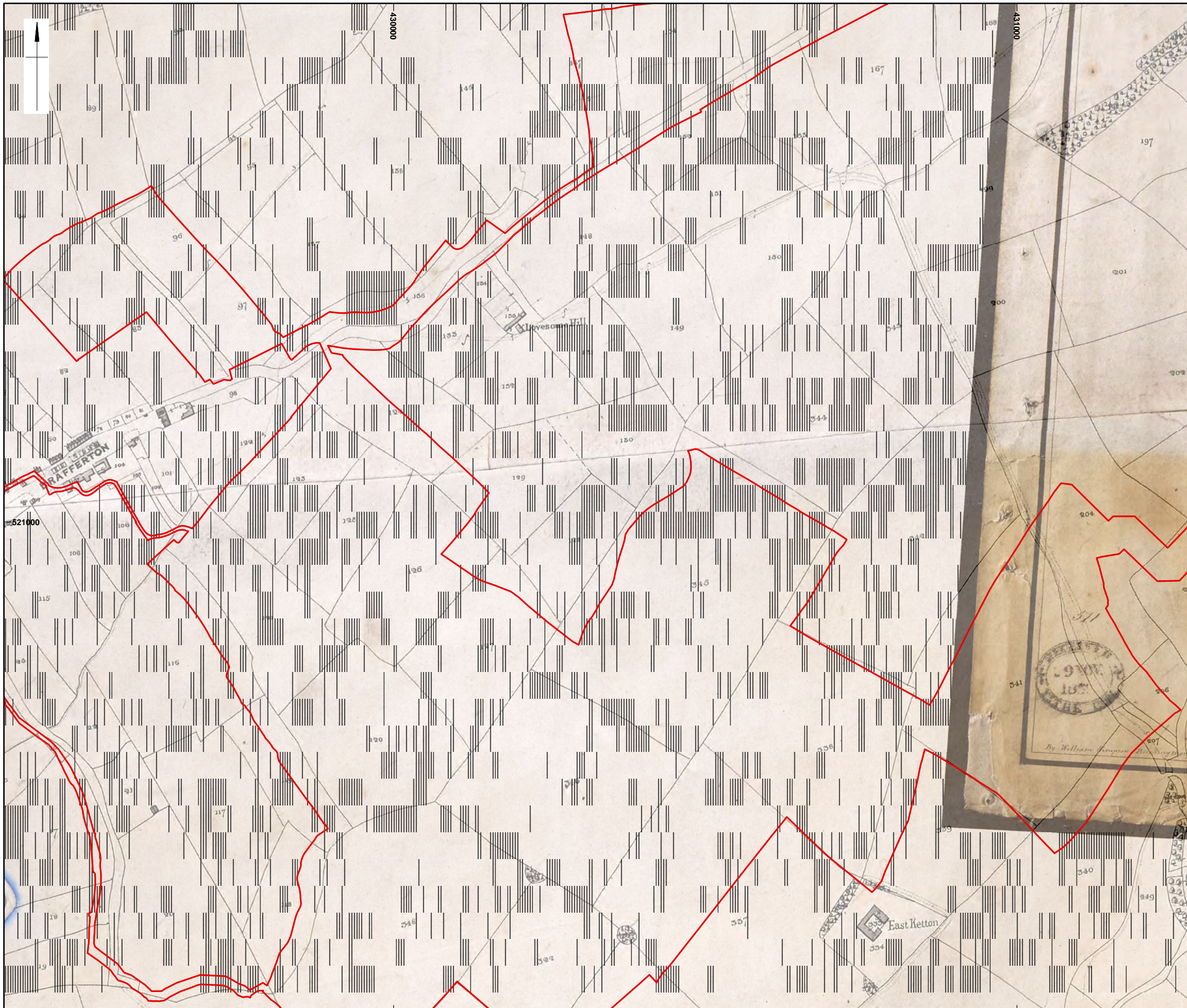
Order Limits


This material is for client report only © Wessex Archaeology.
No unauthorised reproduction.
Contains Ordnance Survey data © Crown copyright
and database right 2023.
Reproduced with the permission of the National Archive.

Date:	26/01/2024
Revision Number:	0
Scale:	n/a
Illustrator:	o.dindol
Path:	

S:/PROJECTS/259350/GIS/Graphics/Figures/MXD

Site and the Brafferton Parish Tithe Map(1840), Stainton Le Street ParishTithe Map (1839), Stillington Parish Tithe Map (1839), Bishopton Parish Tithe Map (1840), Redmarshall Parish Tithe Map (1840) and Carlton Parish Tithe Map (1840) (Sheet I) Figure 104



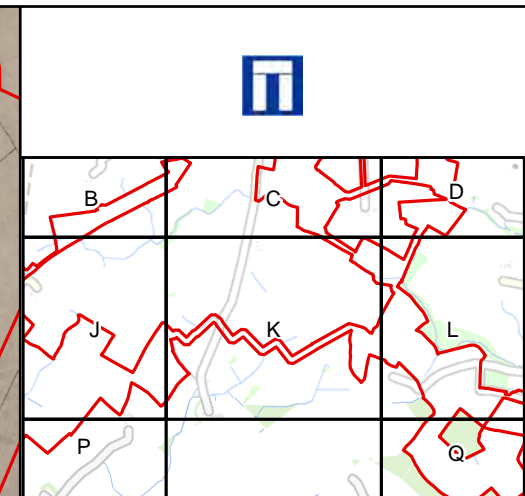

 Order Limits


This material is for client report only © Wessex Archaeology.
 No unauthorised reproduction.
 Contains Ordnance Survey data © Crown copyright
 and database right 2023.
 Reproduced with the permission of the National Archive.

Date:	26/01/2024
Revision Number:	0
Scale:	n/a
Illustrator:	o.dindol
Path:	

S:/PROJECTS/259350/GIS/Graphics/Figures/MXD

Site and the Brafferton Parish Tithe Map(1840), Stainton Le Street ParishTithe Map (1839), Stillington Parish Tithe Map (1839), Bishopton Parish Tithe Map (1840), Redmarshall Parish Tithe Map (1840) and Carlton Parish Tithe Map (1840) (Sheet J) Figure 105



 Order Limits

This material is for client report only © Wessex Archaeology.
 No unauthorised reproduction.
 Contains Ordnance Survey data © Crown copyright
 and database right 2023.
 Reproduced with the permission of the National Archive.

Date:	26/01/2024
Revision Number:	0
Scale:	n/a
Illustrator:	o.dindol
Path:	

S:/PROJECTS/259350/GIS/Graphics/Figures/MXD

Site and the Brafferton Parish Tithe Map(1840), Stainton Le Street ParishTithe Map (1839), Stillington Parish Tithe Map (1839), Bishopton Parish Tithe Map (1840), Redmarshall Parish Tithe Map (1840) and Carlton Parish Tithe Map (1840) (Sheet K) Figure 106